



A 3D segments based algorithm for heterogeneous data registration

Rahima Djahel, Pascal Monasse, Bruno Vallet

► To cite this version:

Rahima Djahel, Pascal Monasse, Bruno Vallet. A 3D segments based algorithm for heterogeneous data registration. ISPRS Congress 2022, Jun 2022, Nice, France. hal-03793991

HAL Id: hal-03793991

<https://enpc.hal.science/hal-03793991>

Submitted on 2 Oct 2022

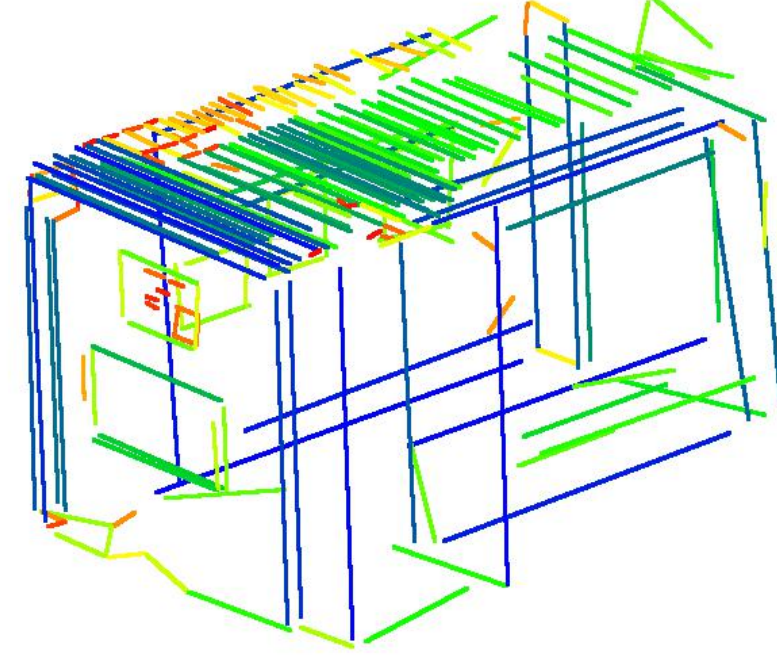

HAL is a multi-disciplinary open access archive for the deposit and dissemination of scientific research documents, whether they are published or not. The documents may come from teaching and research institutions in France or abroad, or from public or private research centers.

L'archive ouverte pluridisciplinaire **HAL**, est destinée au dépôt et à la diffusion de documents scientifiques de niveau recherche, publiés ou non, émanant des établissements d'enseignement et de recherche français ou étrangers, des laboratoires publics ou privés.

Context and Objectives of the Study


- Combining image and LiDAR draws increasing interest in surface reconstruction, city and building modeling for constructing 3D virtual reality models because of their complementary nature. However, to gain from this complementarity, these data sources must be precisely registered.
- The objective of this study is to propose a new primitive based registration algorithm that takes 3D segments as features in order to register heterogeneous data. The heterogeneity is both in data type (image and LiDAR) and acquisition platform (terrestrial and aerial).
- The basic idea of the proposed algorithm consists in defining a global robust distance between two segment sets and proposing a robust approach to minimize this distance based on RANSAC paradigm.

Feature Extraction



3D line segments detection from an indoor scan

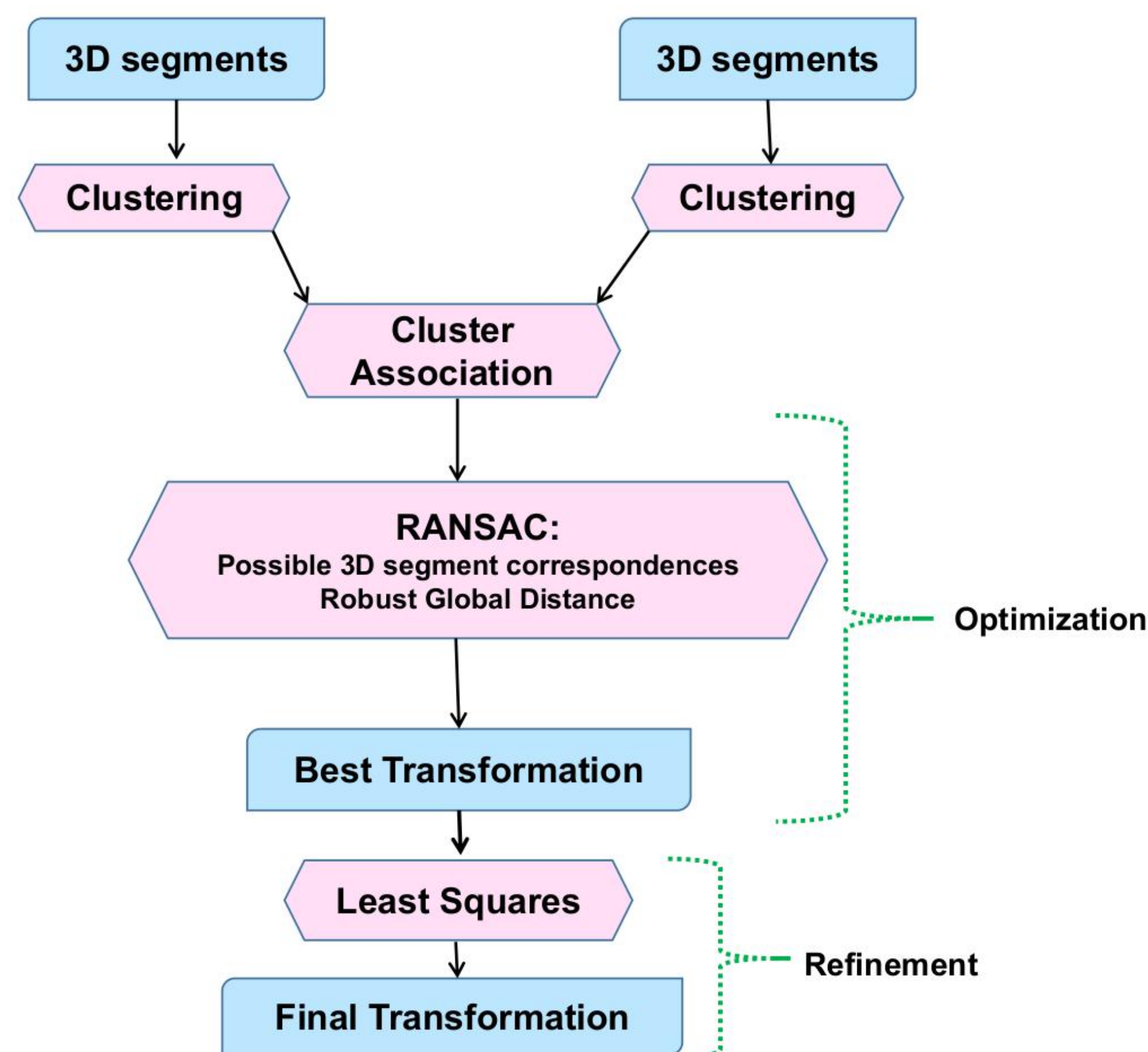
Lu, X., Liu, Y., & Li, K. (2019). Fast 3D line segment detection from unorganized point cloud. arXiv preprint arXiv:1901.02532.



3D line cloud reconstruction from image sequence

Manuel Hofer, Michael Maurer, and Horst Bischof. Efficient 3d scene abstraction using linesegments. Computer Vision and Image Understanding, 157:167–178, 2017.

Pipeline details



Global Robust distance between segment sets

We have two segments sets: L_1 and L_2
 We define a distance between a segment l_1 and a segment set L_2 as:

$$E^{d_{thr}}(l_1, L_2) =$$

$$|l_1|d_{thr}^2 - \sum_{l_2 \in L_2} |l_1^2 \cap l_2^1| \max(0, d_{thr}^2 - \text{dist}(l_1, l_2)^2)$$

Finally we can write our final symmetrized robust distance between 3D segments sets as:

$$\text{dist}(L_1, L_2) = \sum_{l_1 \in L_1} E^{d_{thr}}(l_1, L_2) + \sum_{l_2 \in L_2} E^{d_{thr}}(l_2, L_1)$$

3D segments directional clustering

Algorithm1: Greedy direction clustering

- Input: set of segment L, each segment $L_i = [A_i B_i]$ has a director vector $v_i = \overrightarrow{A_i B_i}$, a length $len_i = \|v_i\|$ and a unit direction $d_i = \frac{v_i}{len_i}$
- Initialize an empty set of 3D segment Clusters C . We will call direction of cluster c the weighted mean of the directions of 3D segments:

$$d(c) = \frac{\sum_{L_i \in C} \text{sign}(v_i \cdot v_1) v_i}{\|\sum_{L_i \in C} v_i\|}$$

- For each segment L_i :
 - If $C = \emptyset$ or $\max_{c \in C} d_i \cdot d(c) < \cos(\epsilon)$, create a new cluster and add L_i to it.
 - Else add L_i to the cluster $\arg \max d_i \cdot d(c)$

Valid cluster associations

We have two segment sets S_1 and S_2

For each cluster associations

$$As = \{(c_1^1, c_2^1) \in S_1 \leftrightarrow (c_1^2, c_2^2) \in S_2\}$$

we have several possible forms.

As for each cluster c , we have two possible direction vectors: $\{d(c), -d(c)\}$: we can define the variables s_i^j : $i \in [1, 2]$, $j \in [1, 2]$, $s_i^j = \pm 1$

- If one of the possible forms of As satisfies the condition:
 $|< s_1^1 d(c_1^1), s_2^1 d(c_2^1) > - < s_1^2 d(c_1^2), s_2^2 d(c_2^2) >| < \epsilon$

we consider that As is valid

- Else, we reject this association

Optimization

Simulated annealing simulation:

- A new solution is iteratively computed in the vicinity of the current solution.
- This new solution is accepted with certain probability depending of its energy (the robust distance in our case).

RANSAC optimization

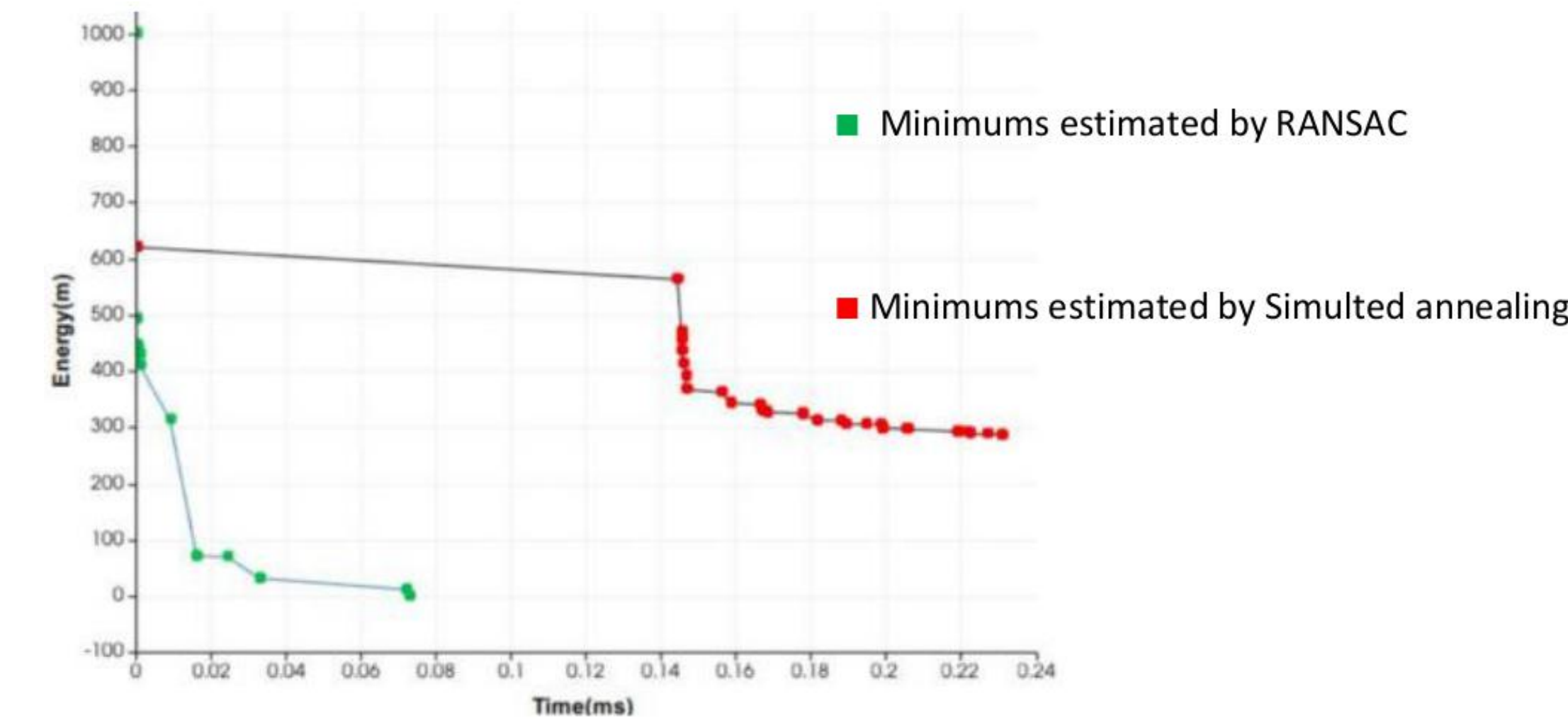
- At each RANSAC iteration, we randomly select a valid cluster association, then randomly select 3D segment in each of the associated clusters.
- We compute the rotation based on cluster association.
- We estimate the scale/translation that aligns the associated 3D segments.

We keep the sampled transformation that has the minimum robust distance.

Future Works

- Use planar polygons as primitives.
- Use combinations of more segments to have more characteristic features to match.
- Test the proposed algorithm for solving the aerial image/ Aerial LiDAR registration.

Evaluation on synthetic data

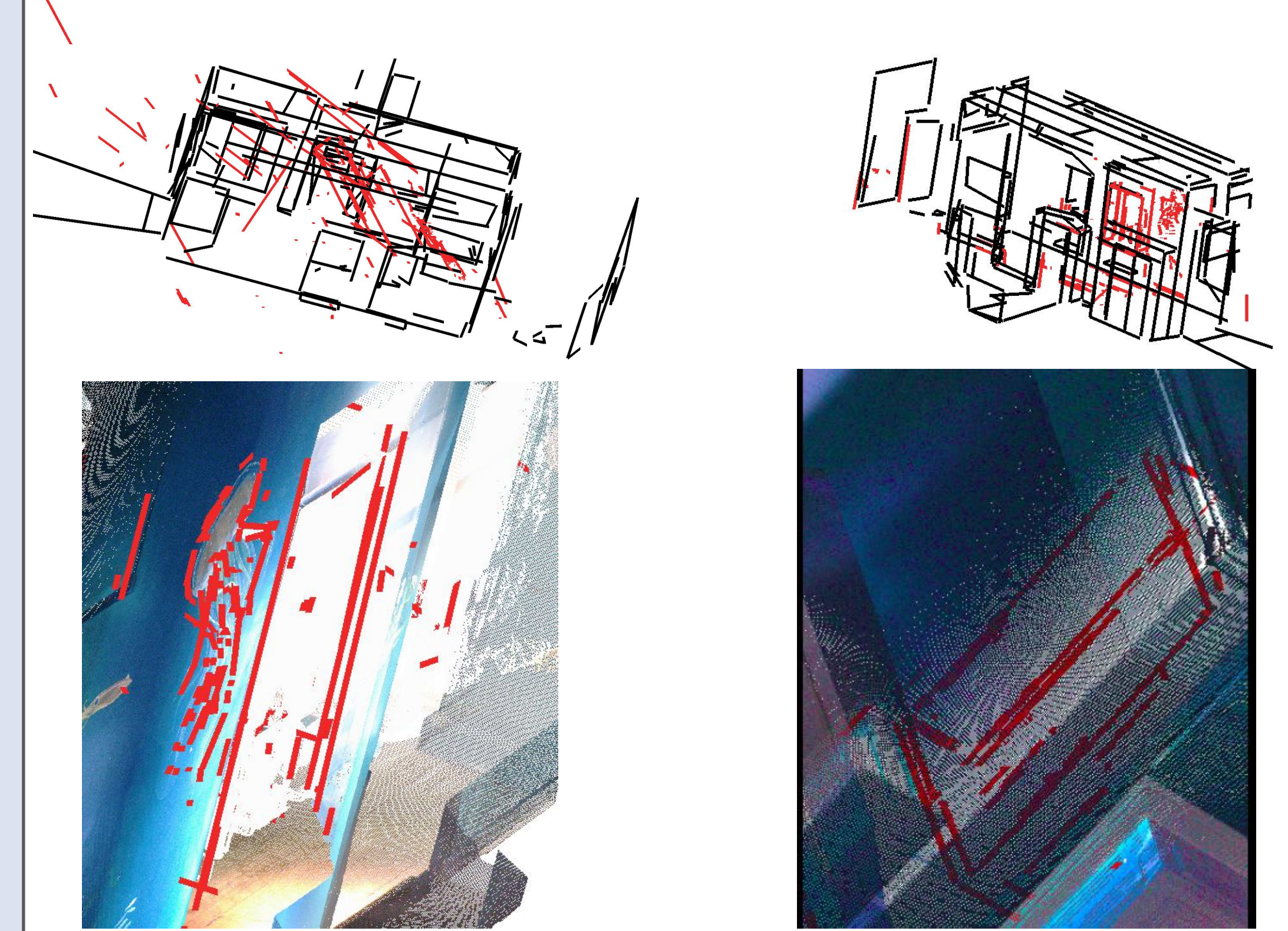


Comparison of the convergence speed and the robustness of RANSAC and simulated annealing


Transformation			Our result			ICL result		
Translation	Rotation	Scale (s ₀)	Translation Error	Rotation Error	Scale (s)	Translation Error	Rotation Error	Scale (s)
0 m	0°	1	1.77e-15 m	1.06e-15°	$\frac{ s-s_0 }{s_0}=0$	3.6e-16 m	4.7e-15°	$\frac{ s-s_0 }{s_0}=0$
0.39 m	4.66°	0.85	0 m	0.04°	$\frac{ s-s_0 }{s_0}=0$	0.09 m	1.29°	$\frac{ s-s_0 }{s_0}=0.005$
1.31 m	15.66°	1.5	0 m	0.2°	$\frac{ s-s_0 }{s_0}=0$	0.20 m	15.39°	$\frac{ s-s_0 }{s_0}=0.971$
4.20 m	32.66°	2	0 m	0.2°	$\frac{ s-s_0 }{s_0}=0$	1.42 m	27.52°	$\frac{ s-s_0 }{s_0}=0.97$

Performance tests of our algorithm on synthetic data using different initial errors.

Evaluation on Real data



Terrestrial image/Terrestrial LiDAR registration



Aerial image/Terrestrial image registration